








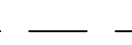
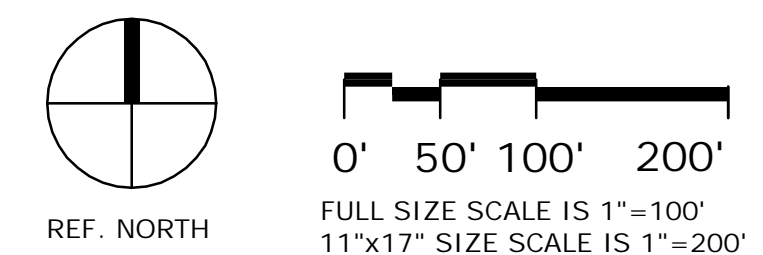
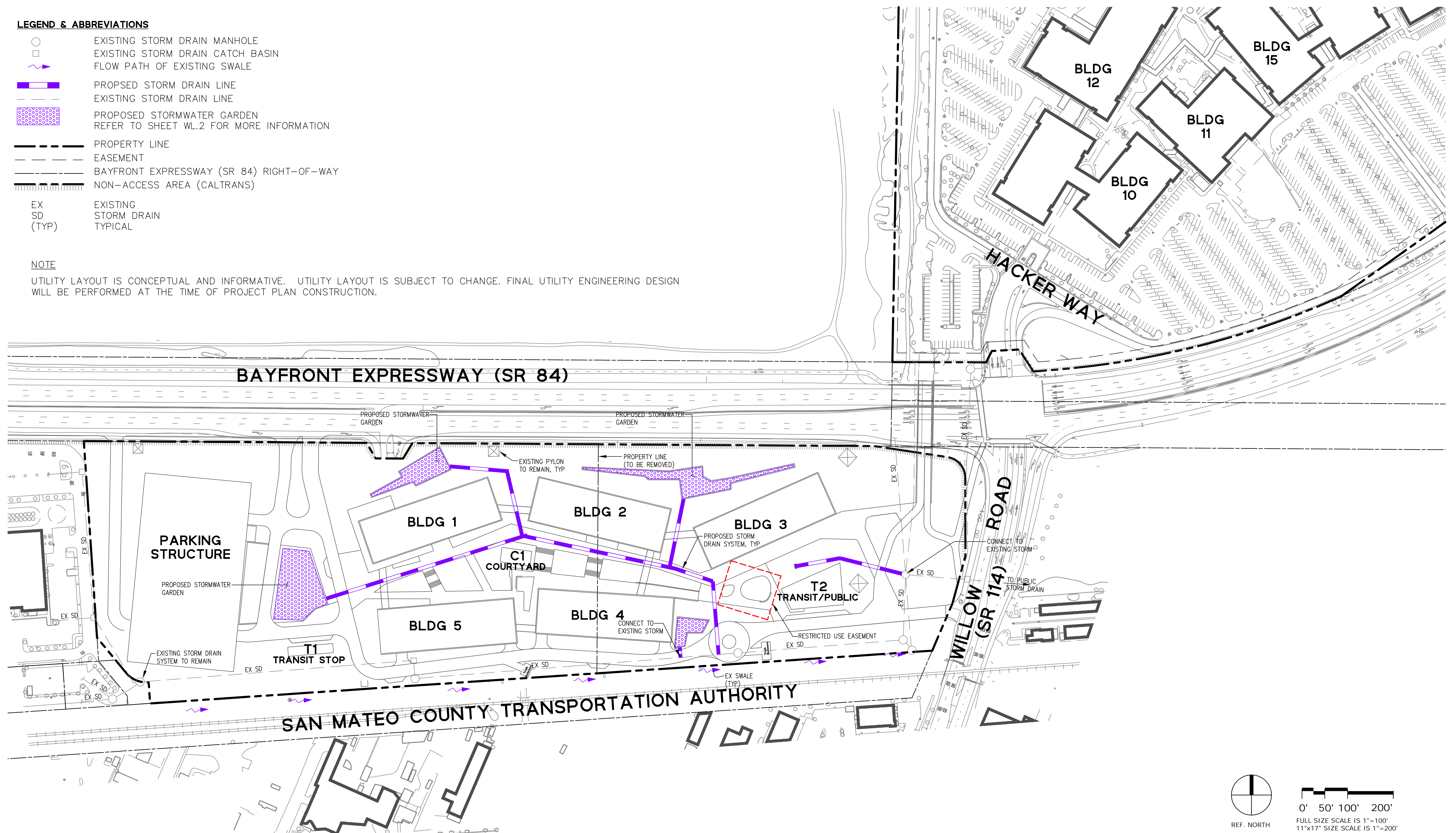


LEGEND & ABBREVIATIONS

-  EXISTING STORM DRAIN MANHOLE
-  EXISTING STORM DRAIN CATCH BASIN
-  FLOW PATH OF EXISTING SWALE
-  PROPOSED STORM DRAIN LINE
-  EXISTING STORM DRAIN LINE
-  PROPOSED STORMWATER GARDEN
REFER TO SHEET WL.2 FOR MORE INFORMATION
-  PROPERTY LINE
-  EASEMENT
-  BAYFRONT EXPRESSWAY (SR 84) RIGHT-OF-WAY
-  NON-ACCESS AREA (CALTRANS)
- EX** EXISTING
- SD** STORM DRAIN
- (TYP)** TYPICAL

NOTE

UTILITY LAYOUT IS CONCEPTUAL AND INFORMATIVE. UTILITY LAYOUT IS SUBJECT TO CHANGE. FINAL UTILITY ENGINEERING DESIGN WILL BE PERFORMED AT THE TIME OF PROJECT PLAN CONSTRUCTION.



**FACEBOOK @ MENLO PARK
WEST CAMPUS**

312 & 313 CONSTITUTION DR., MENLO PARK, CA



WI.2: PROPOSED STORM DRAINAGE SYSTEM

August 5, 2011