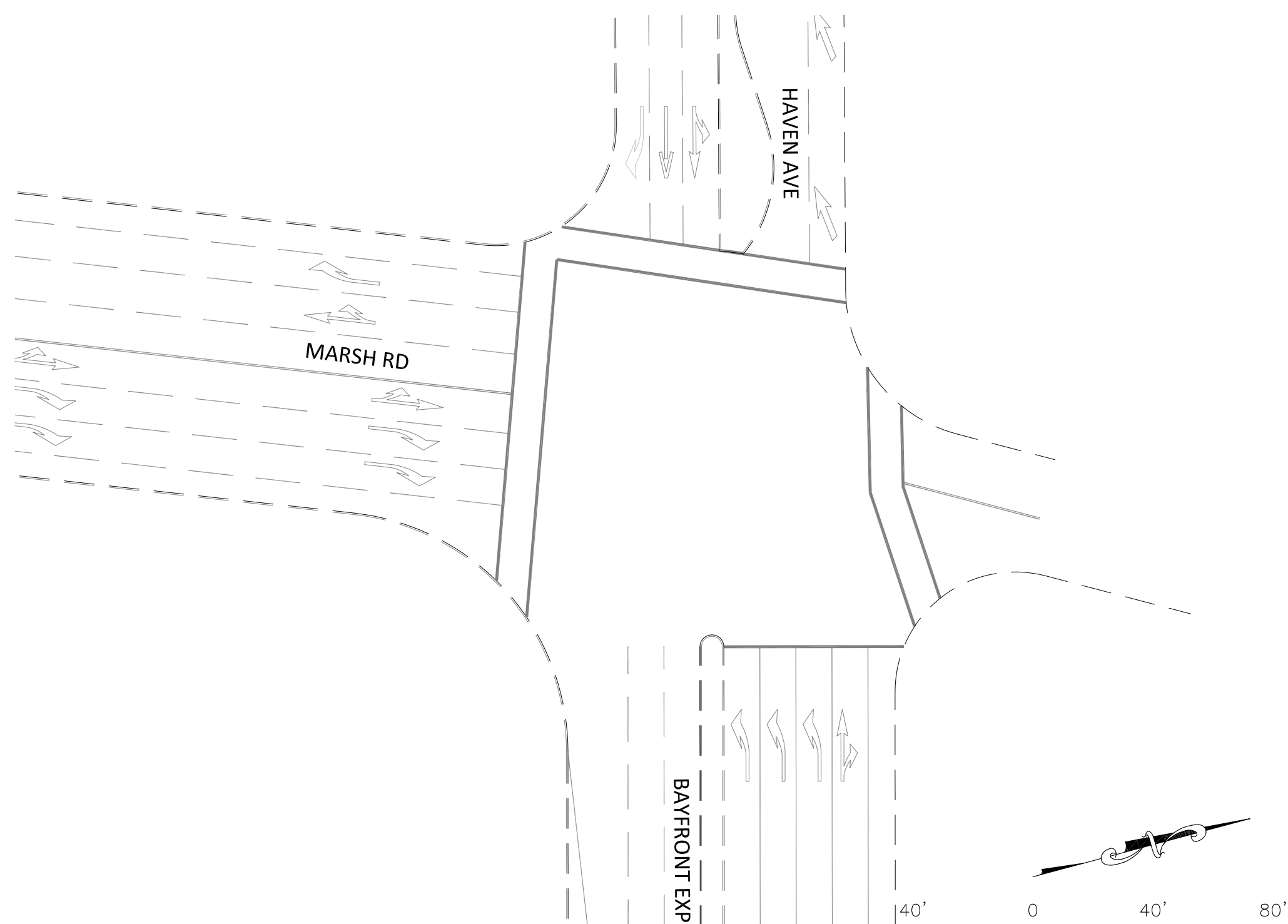


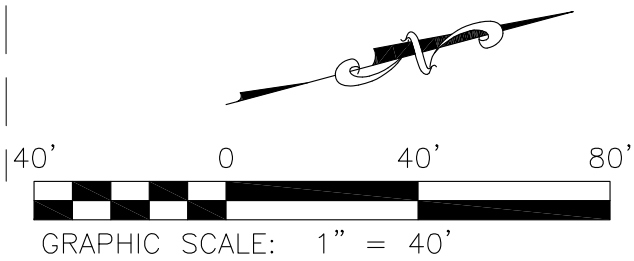
## **APPENDIX I**

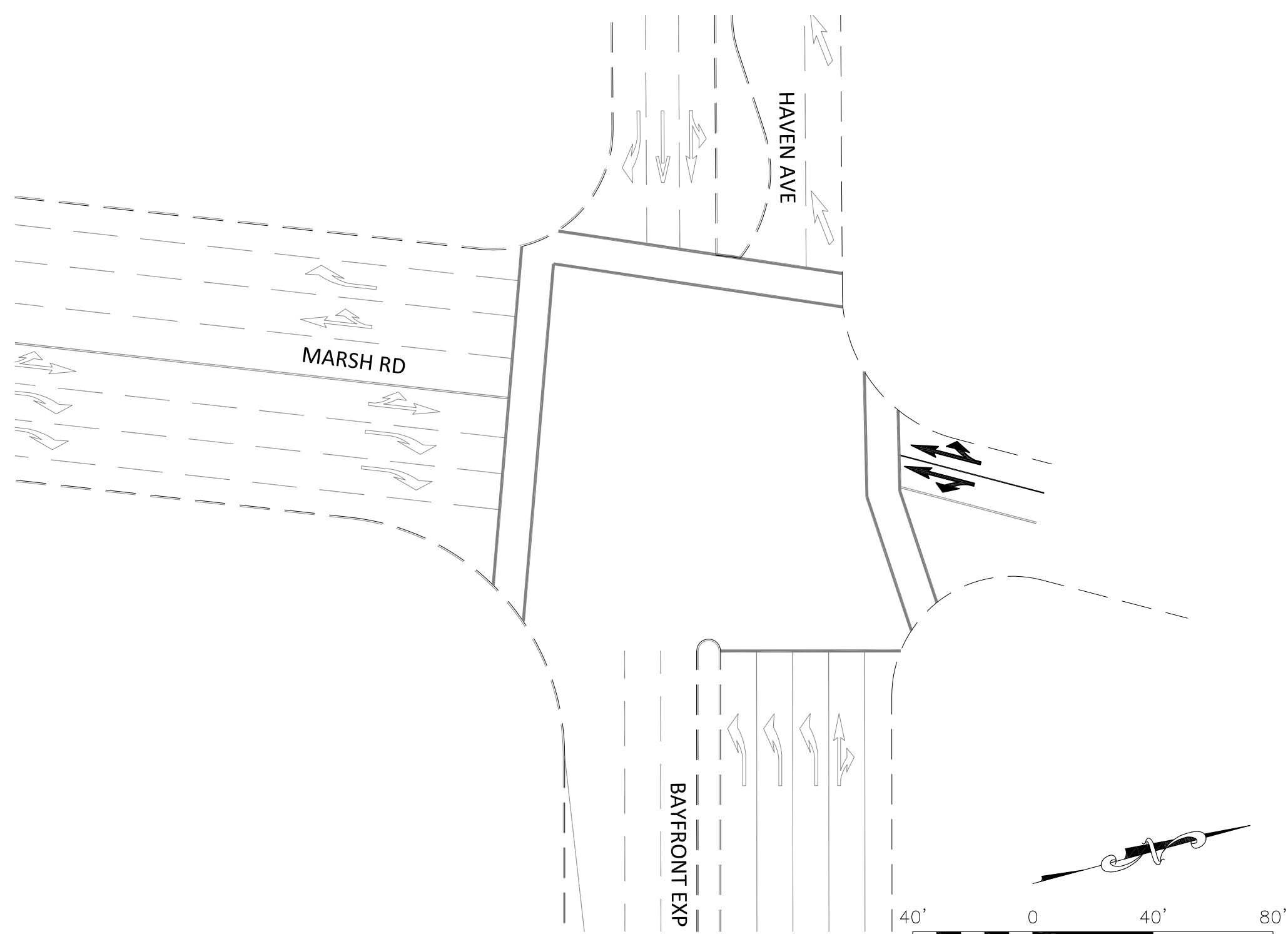
---

### Conceptual Layout Plans for Mitigation Measures at Intersections

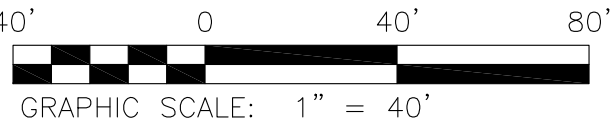


Marsh Rd / Bayfront Exp (Existing)

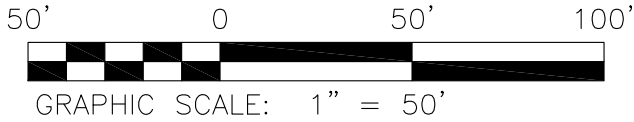
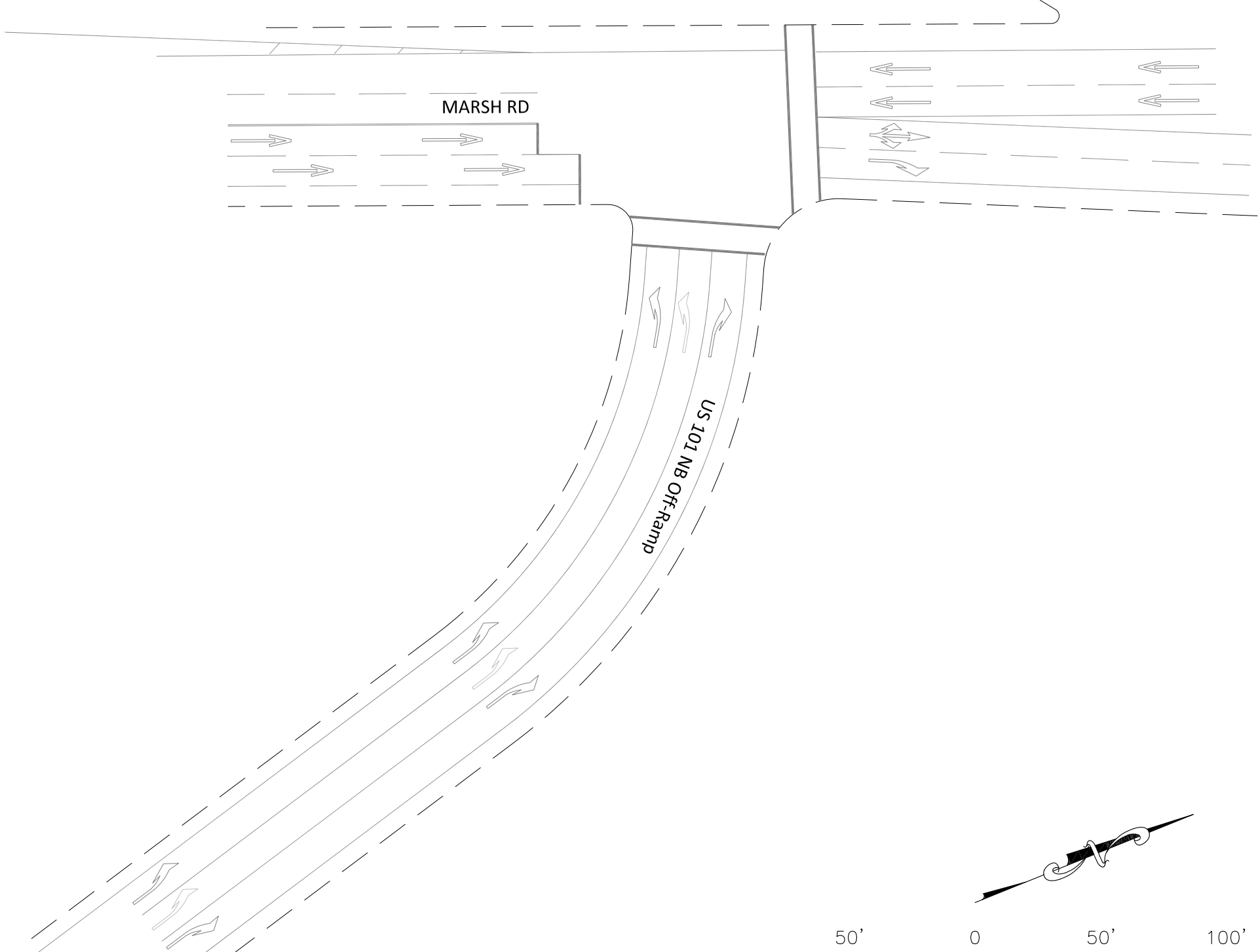




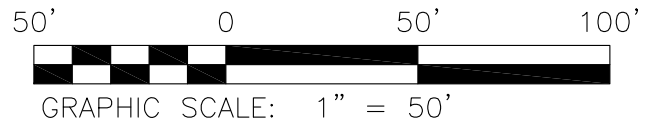
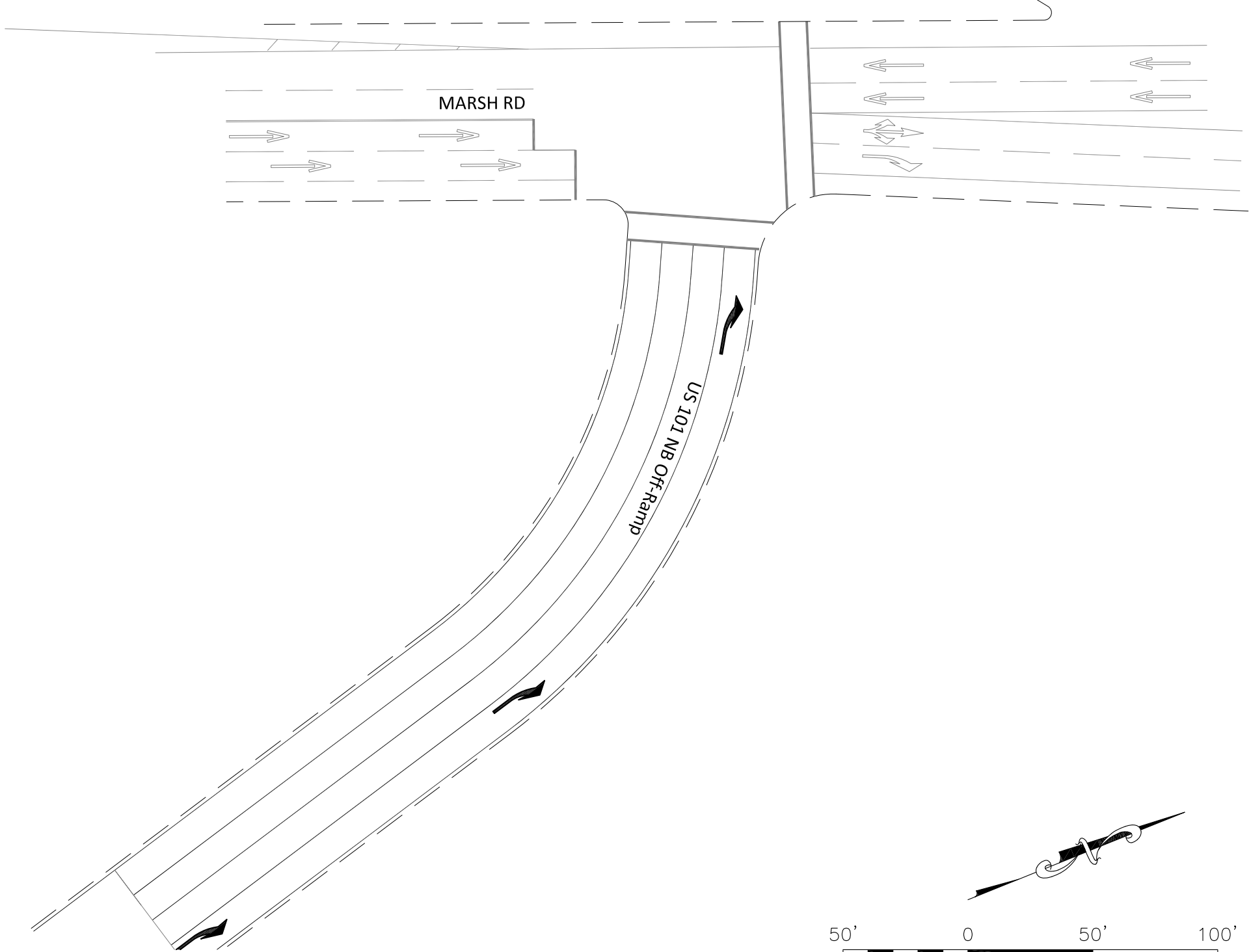
Marsh Rd / Bayfront Exp (Proposed)

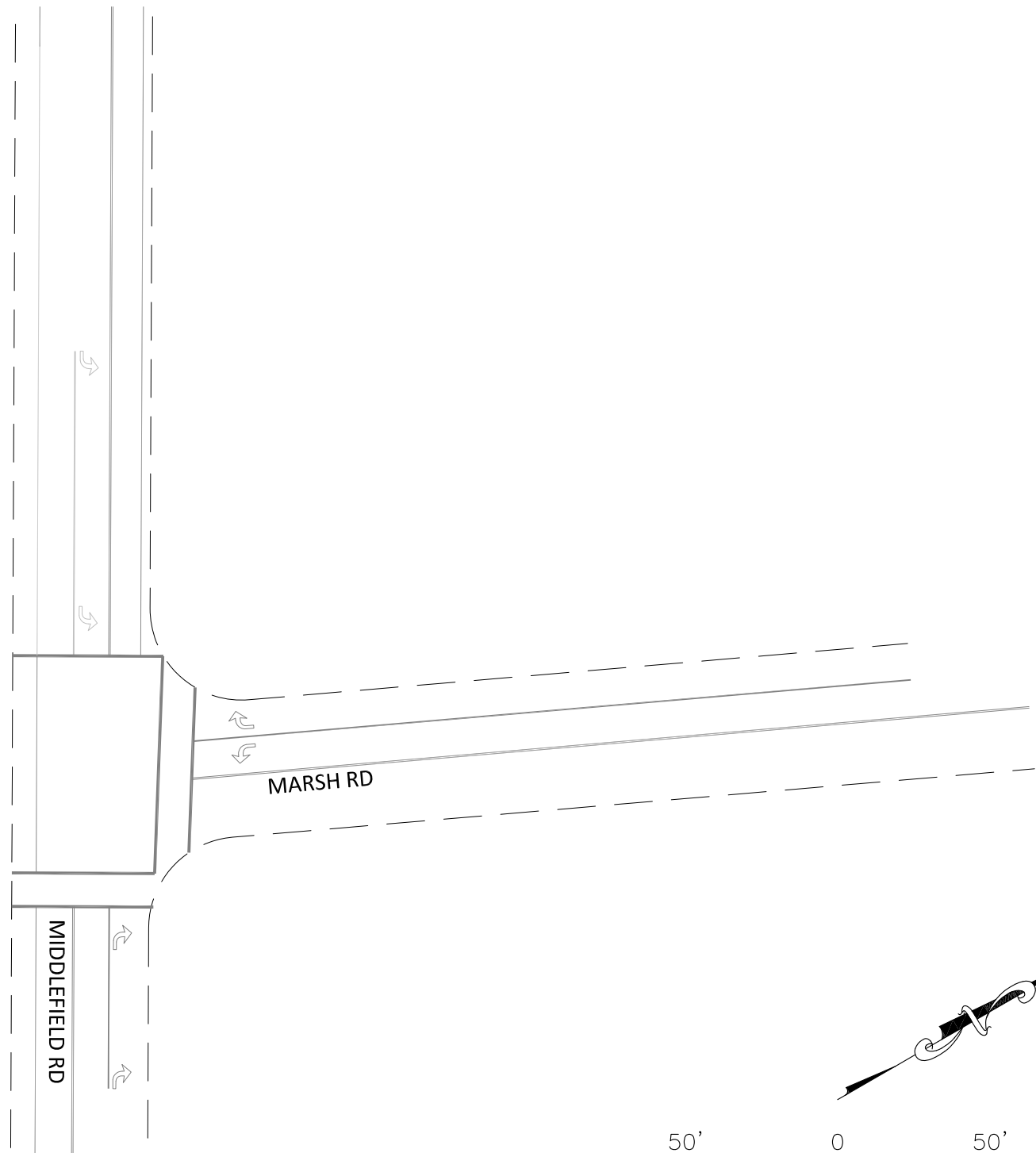


# Marsh Rd / US 101 NB (Existing)

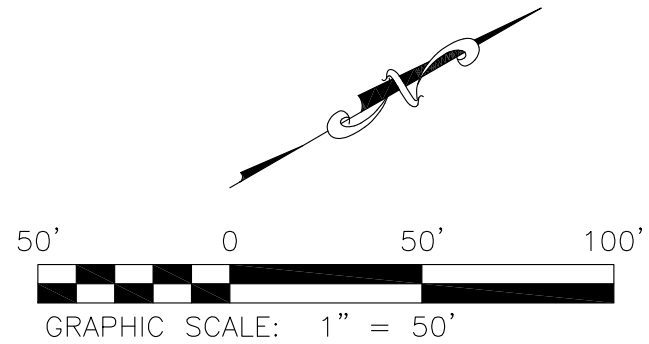


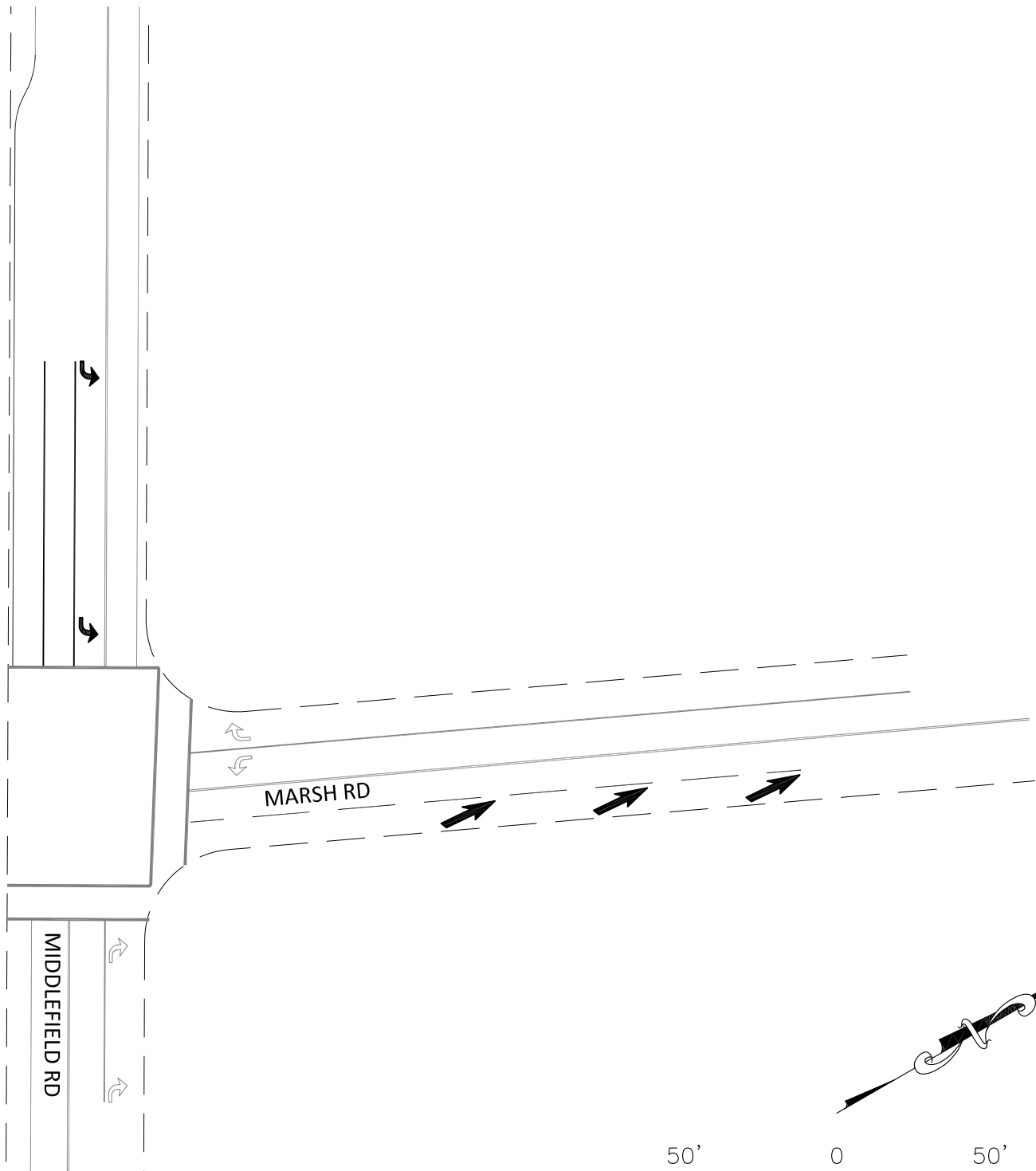
# Marsh Rd / US 101 NB (Proposed)



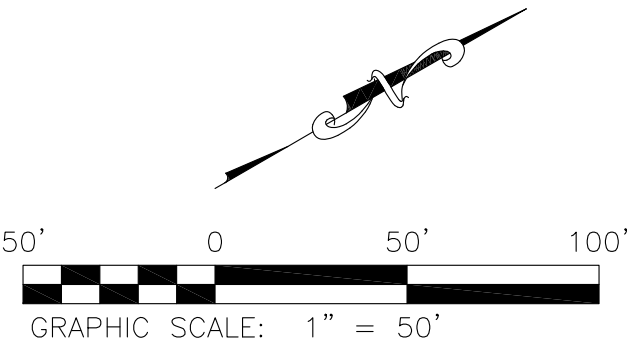


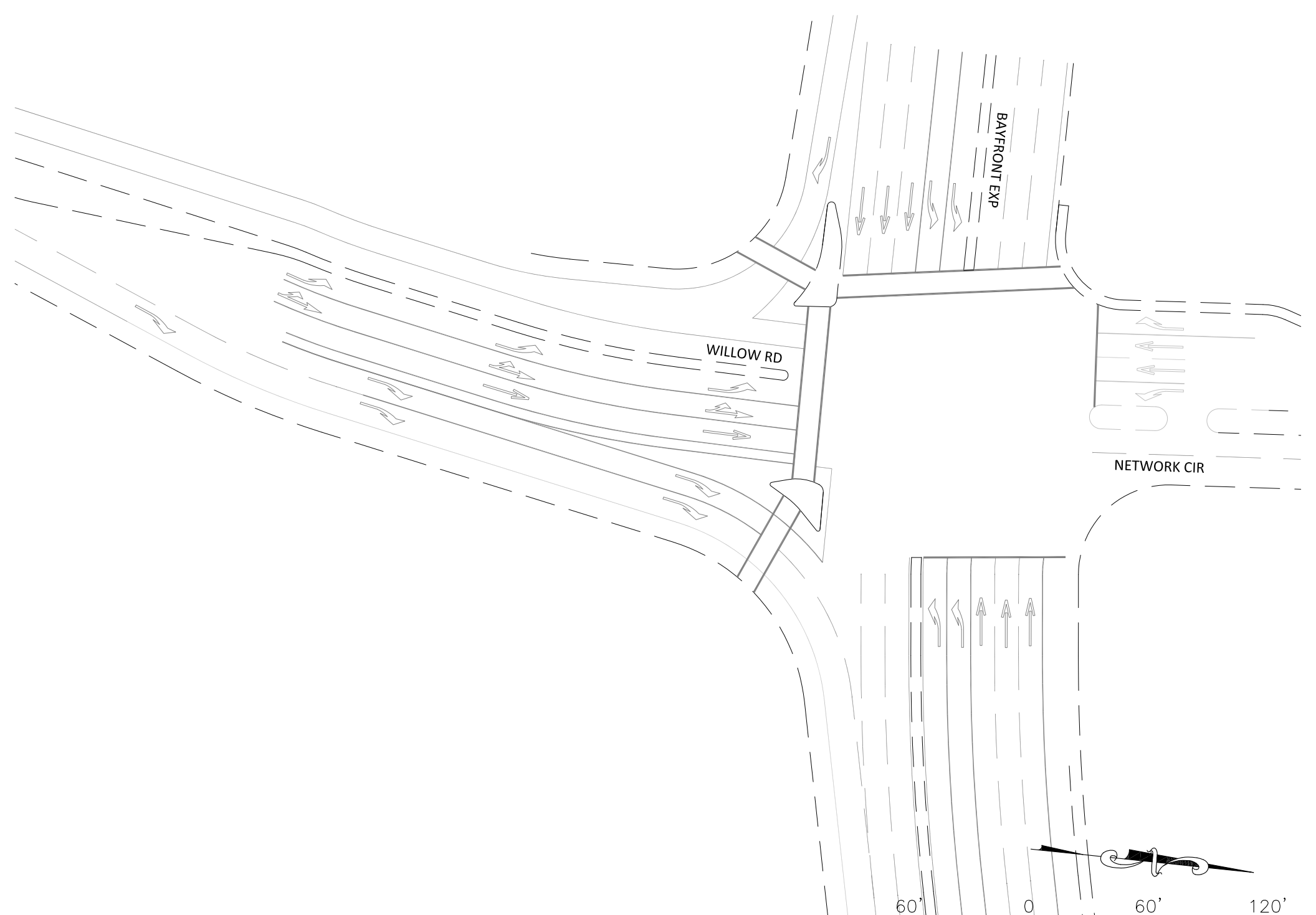
Marsh Rd / Middlefield Rd (Existing)



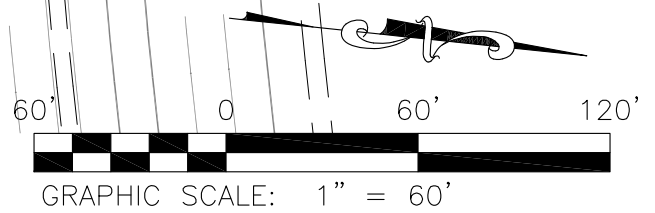


Marsh Rd / Middlefield Rd (Proposed)

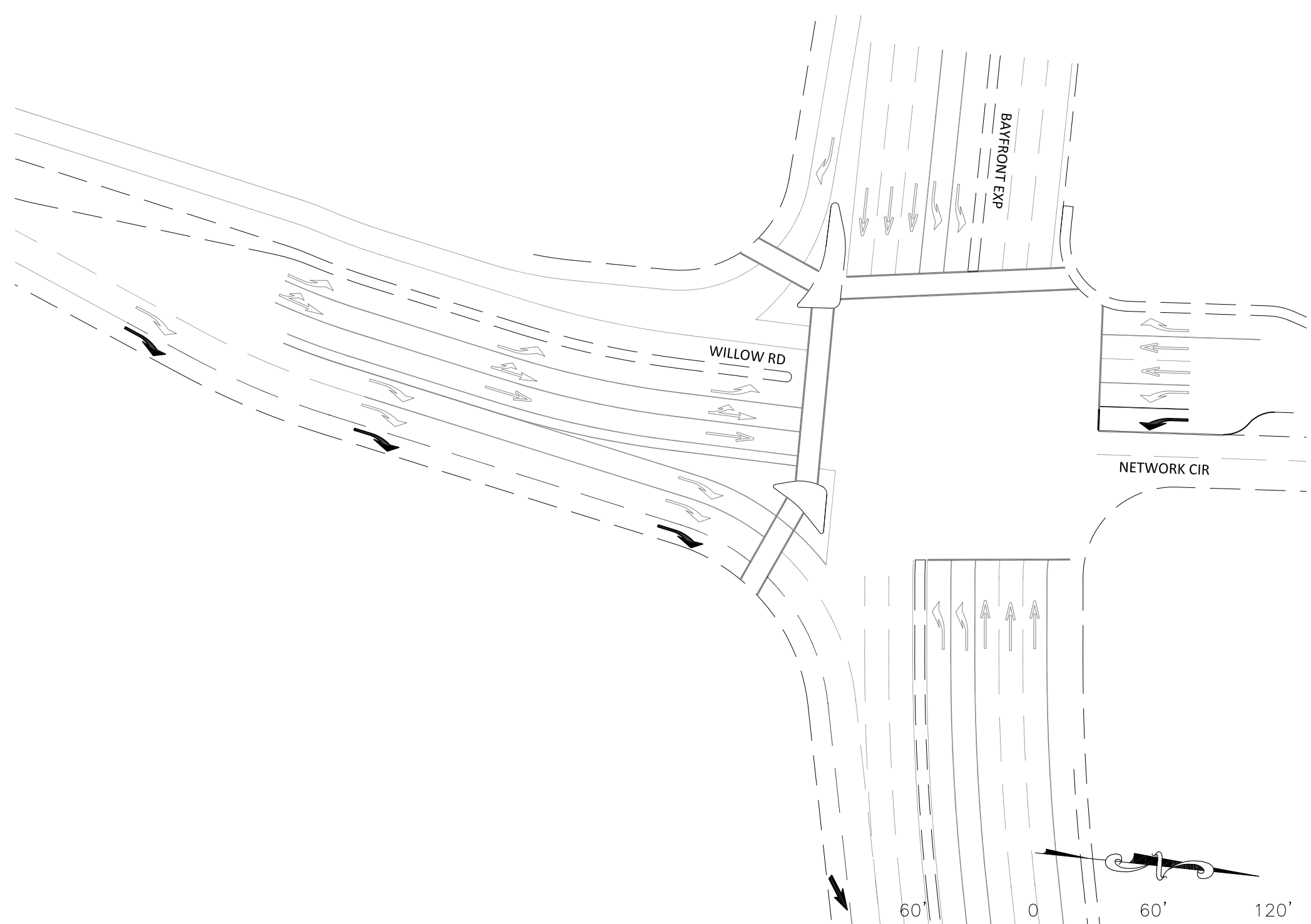




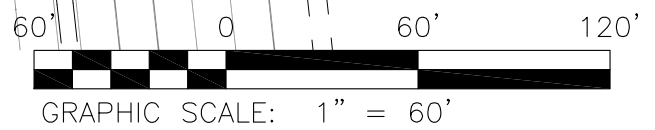
Willow Rd / Bayfront Exp (Existing)

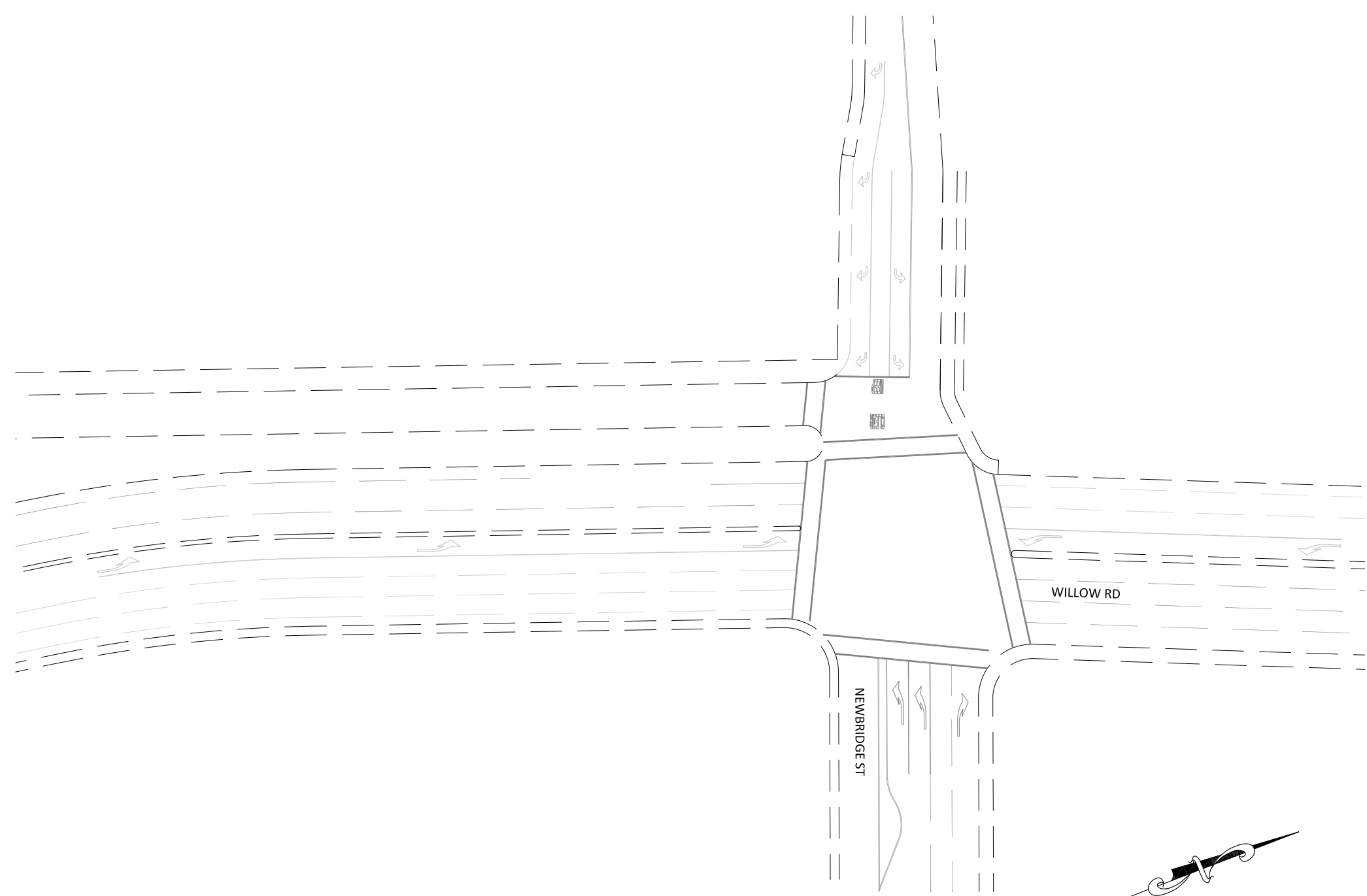




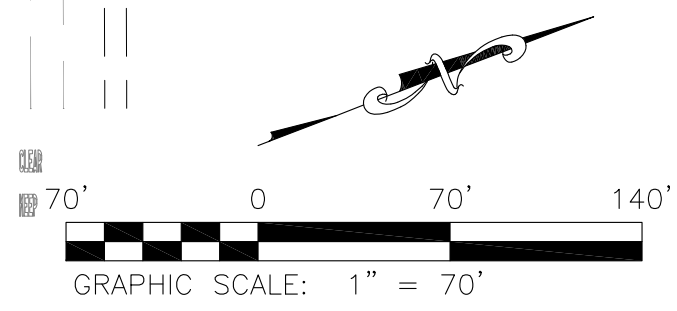


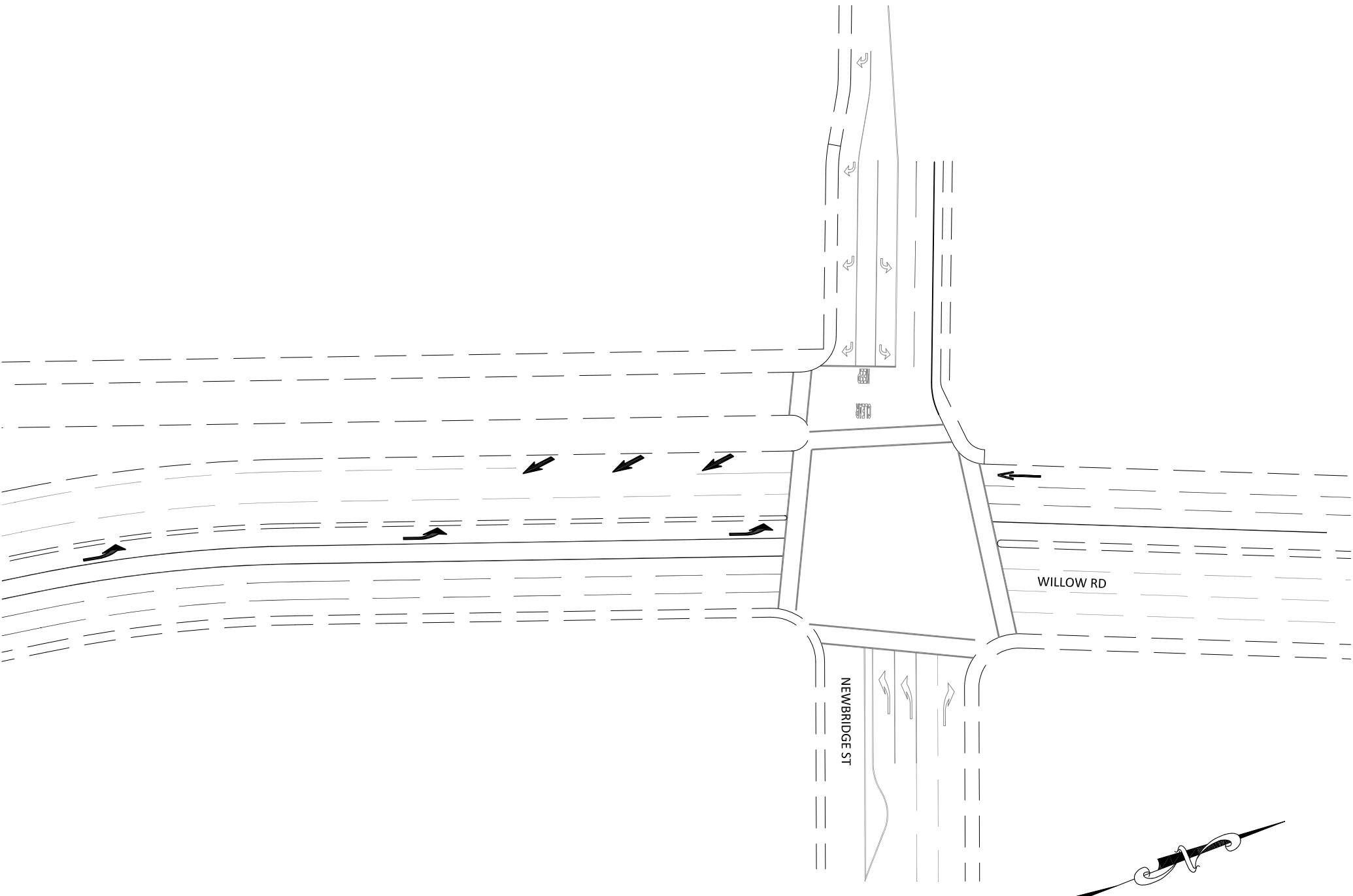
Willow Rd / Bayfront Exp (Proposed)



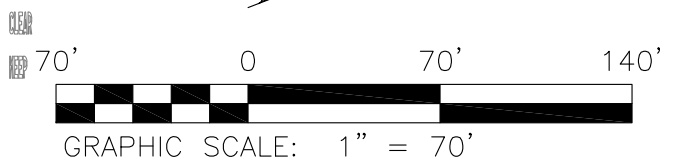


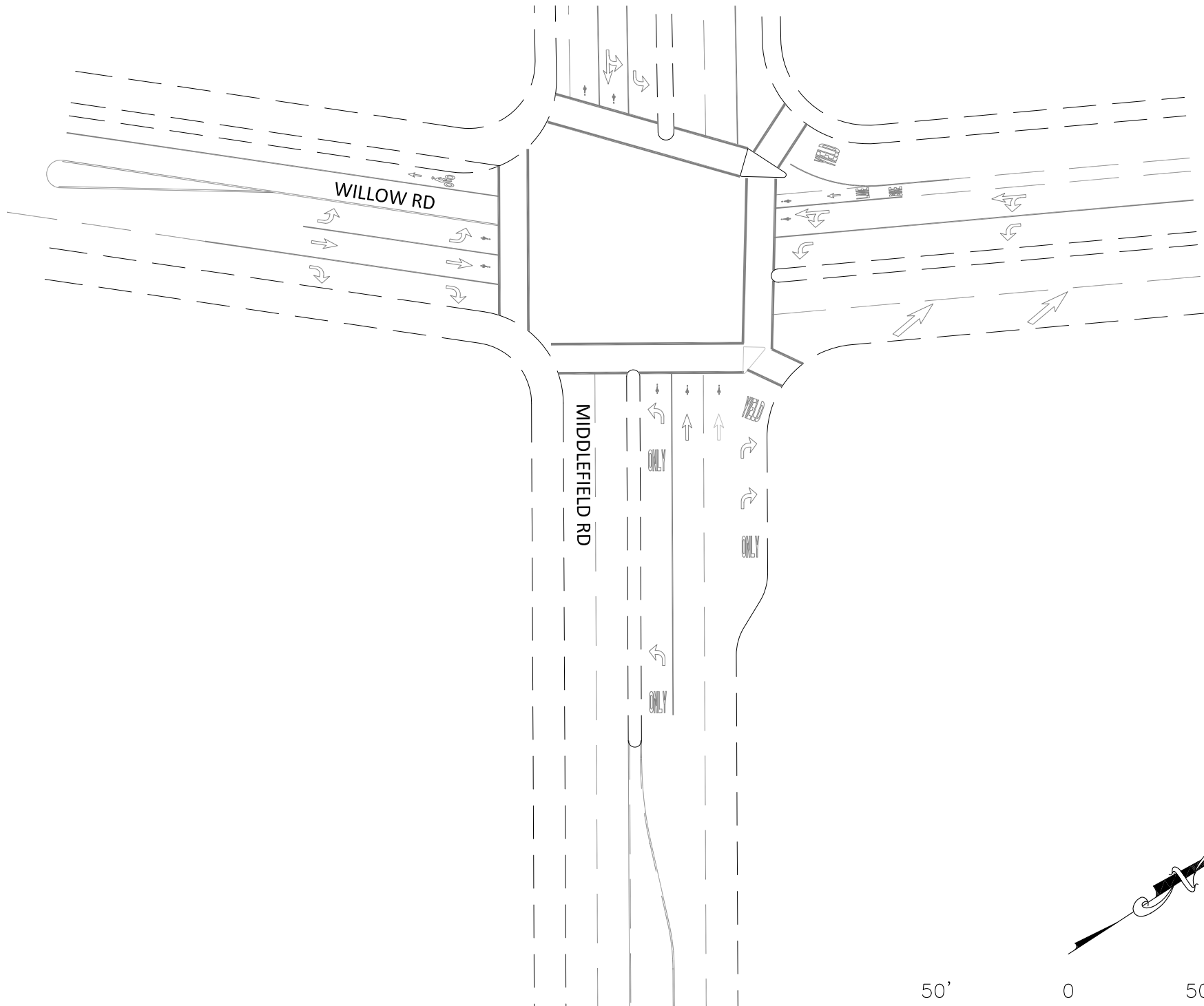
# Willow Rd / Newbridge St (Existing)





# Willow Rd / Newbridge St (Proposed)

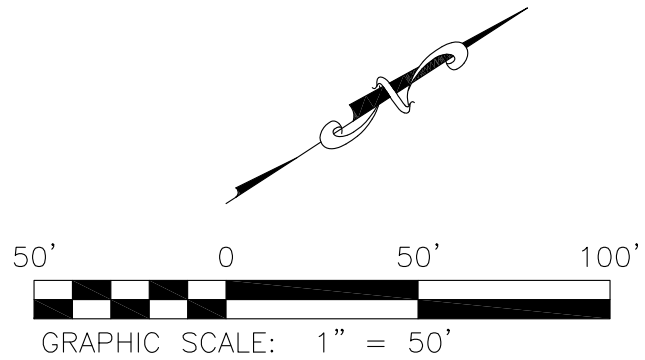


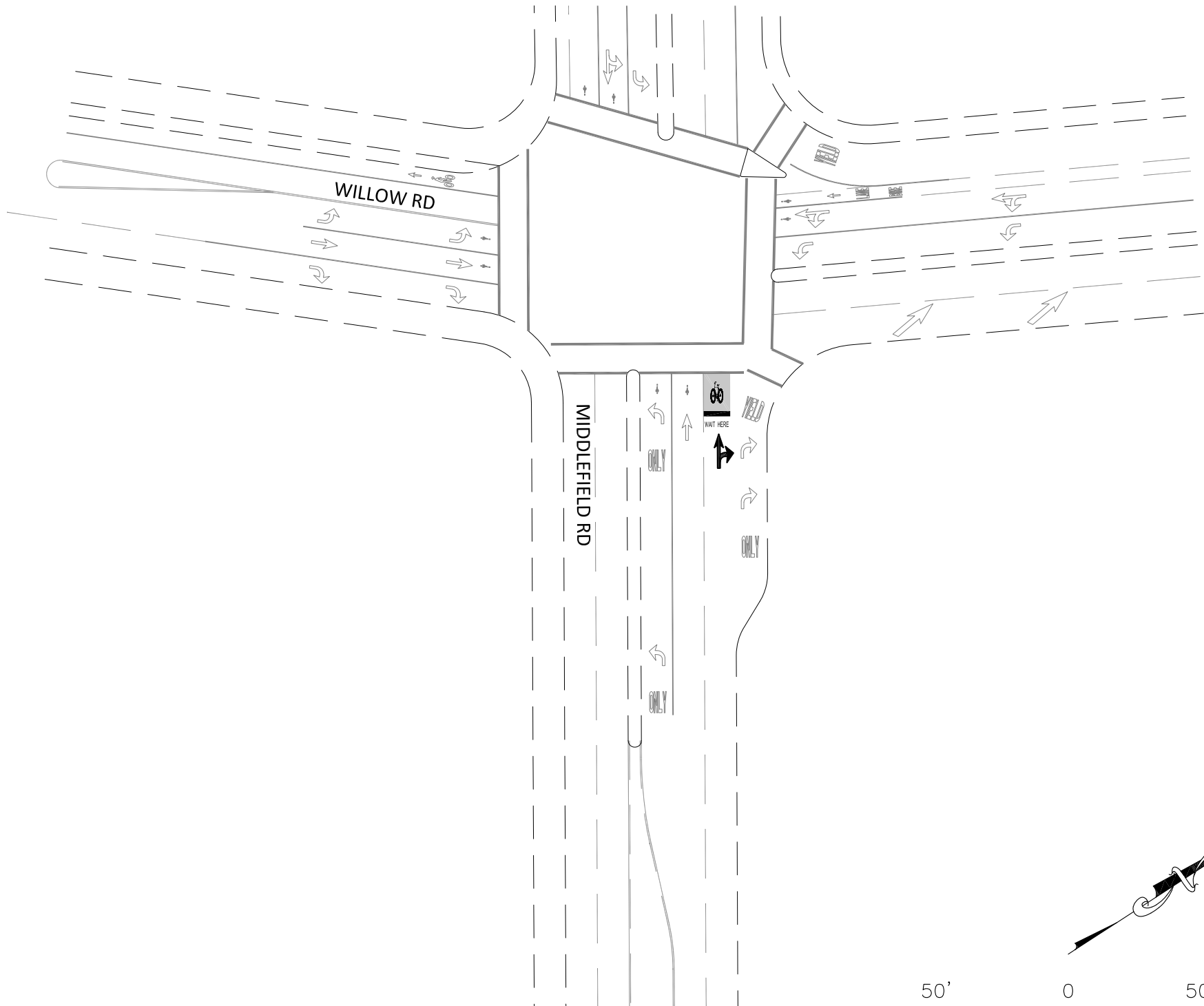


WILLOW RD

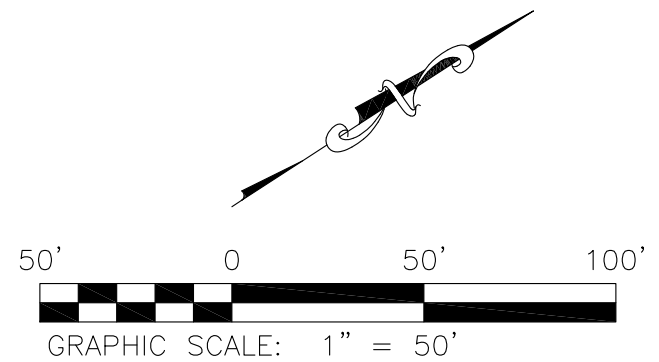
MIDDLEFIELD RD

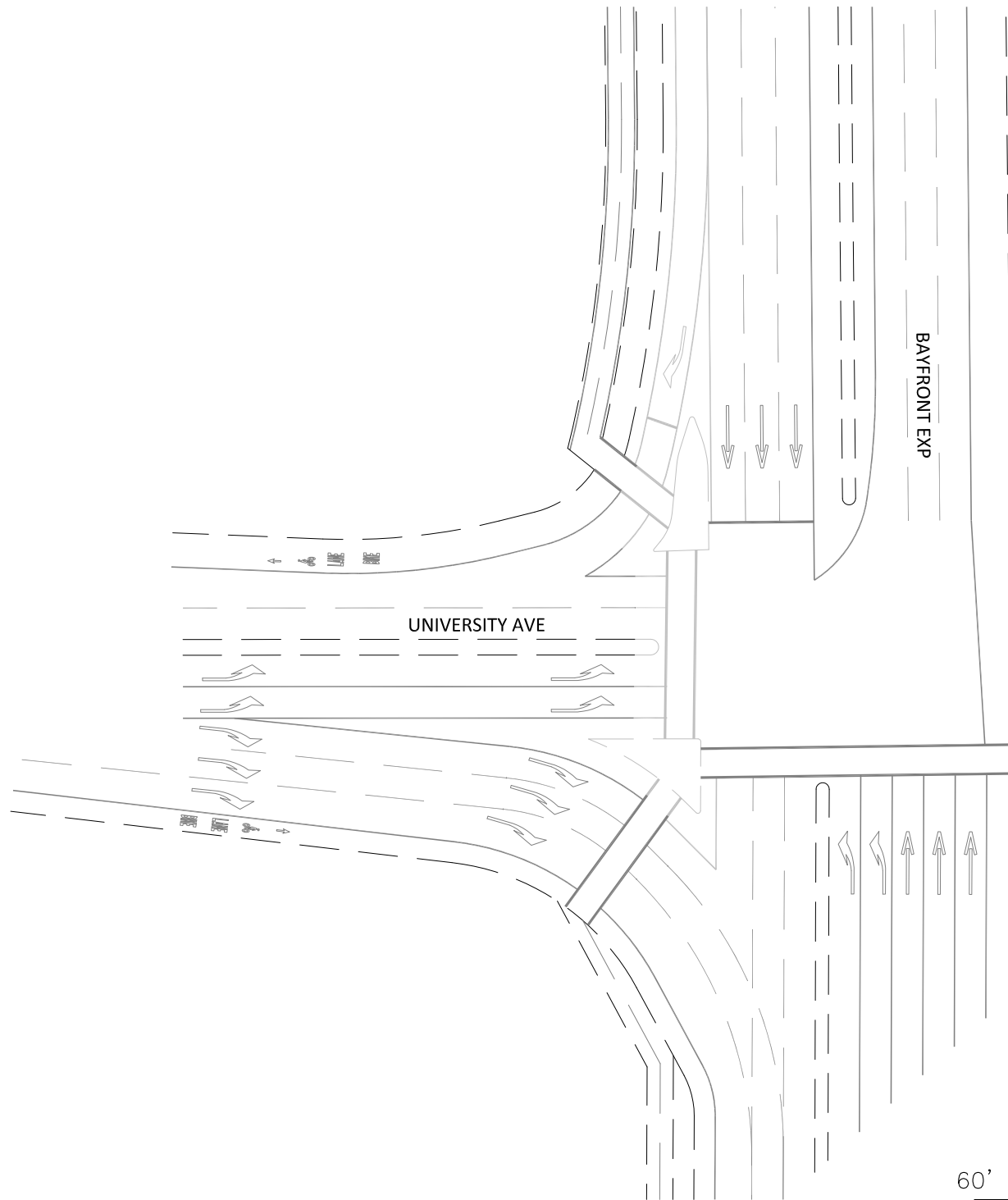
Willow Rd / Middlefield Rd (Existing)



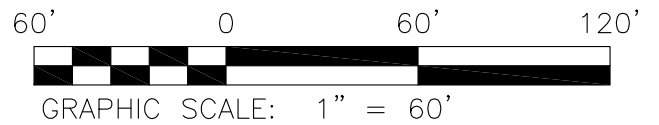


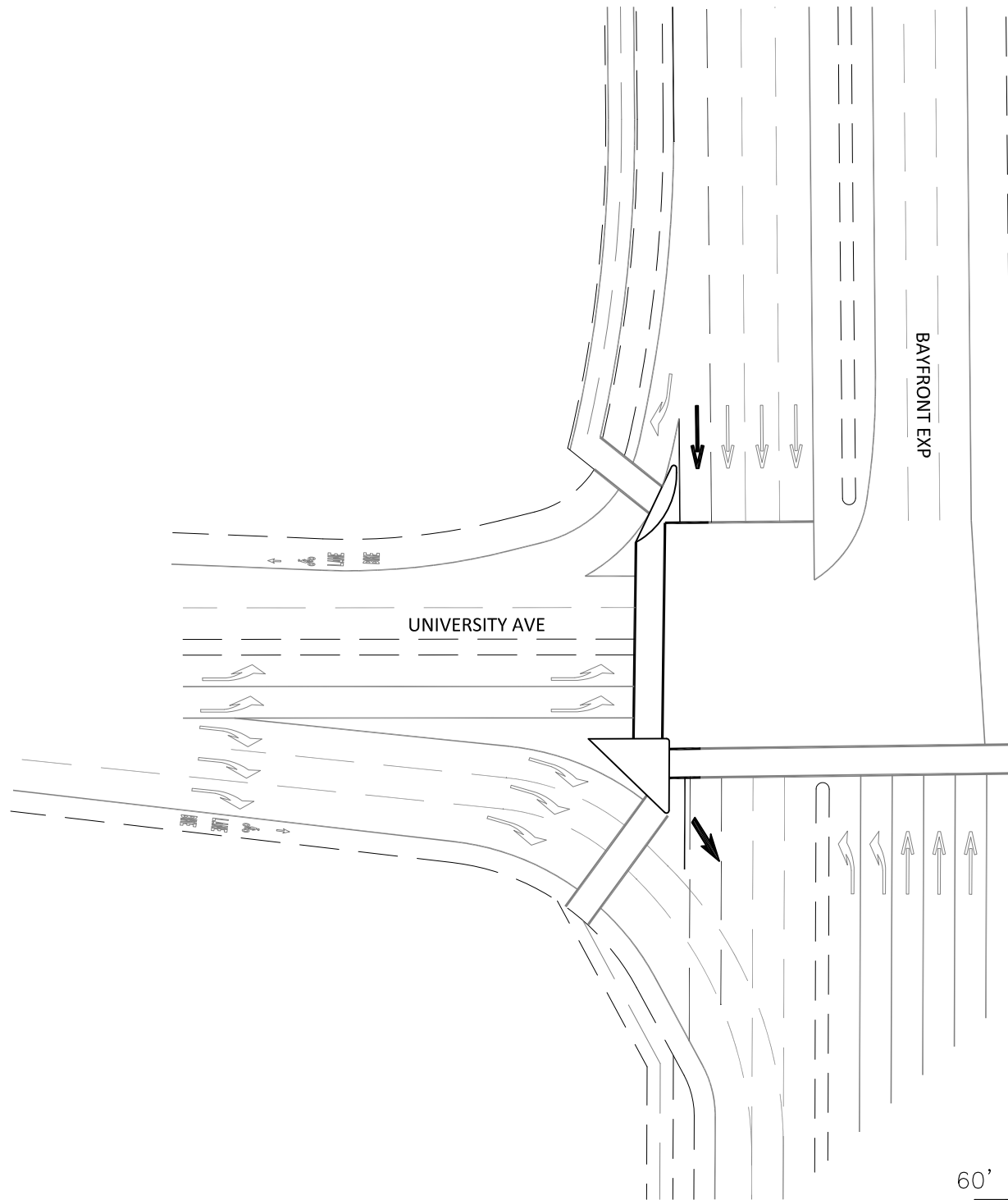
# Willow Rd / Middlefield Rd (Proposed)





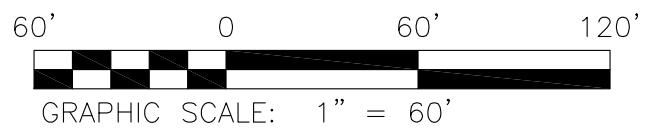

University Ave / Bayfront Exp (Existing)



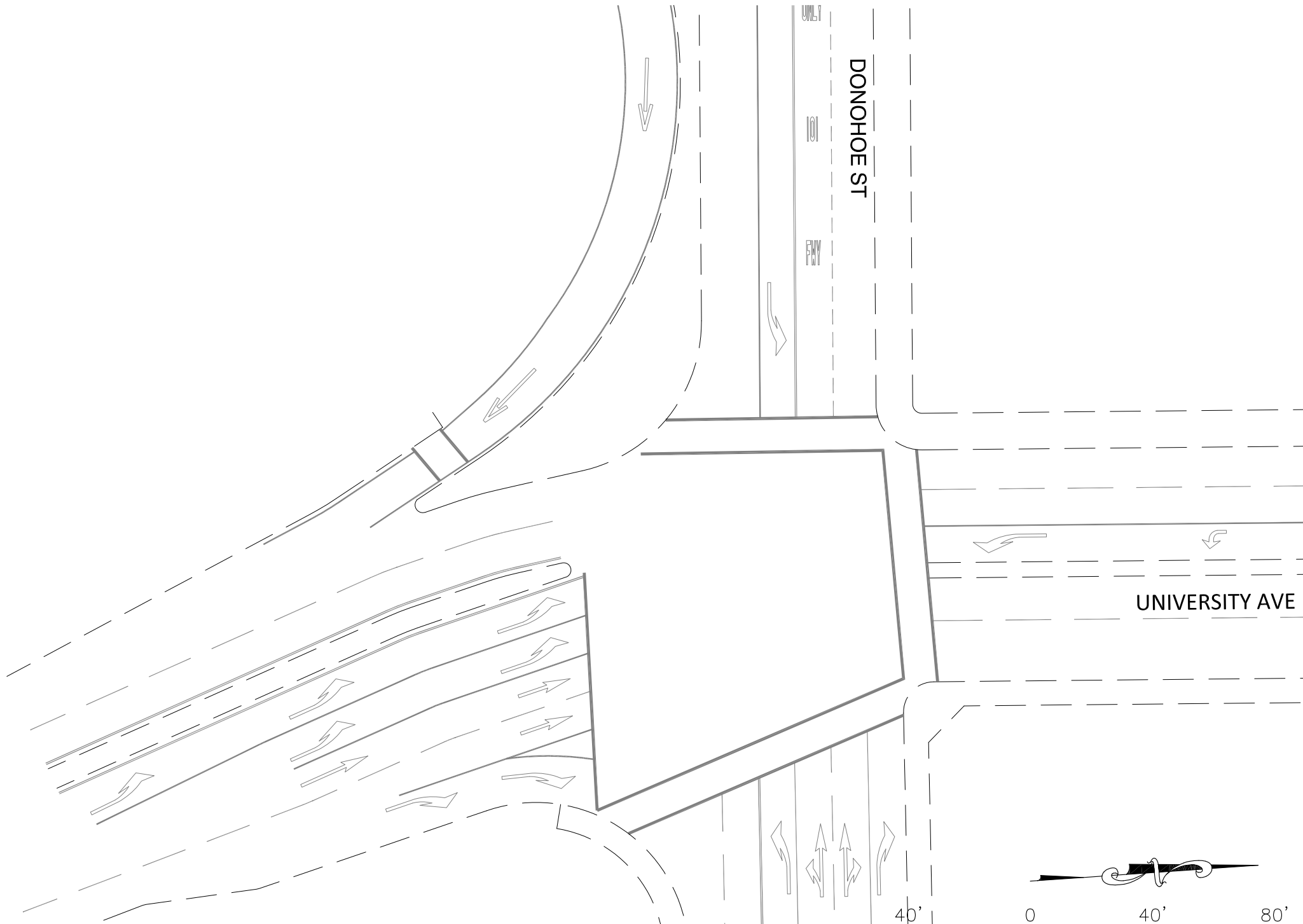


BAYFRONT EXP

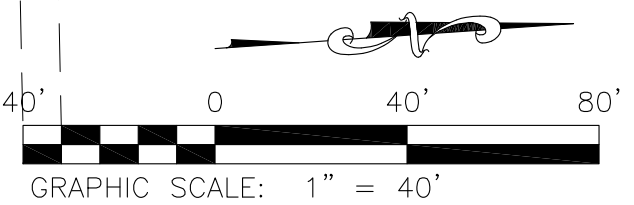
UNIVERSITY AVE



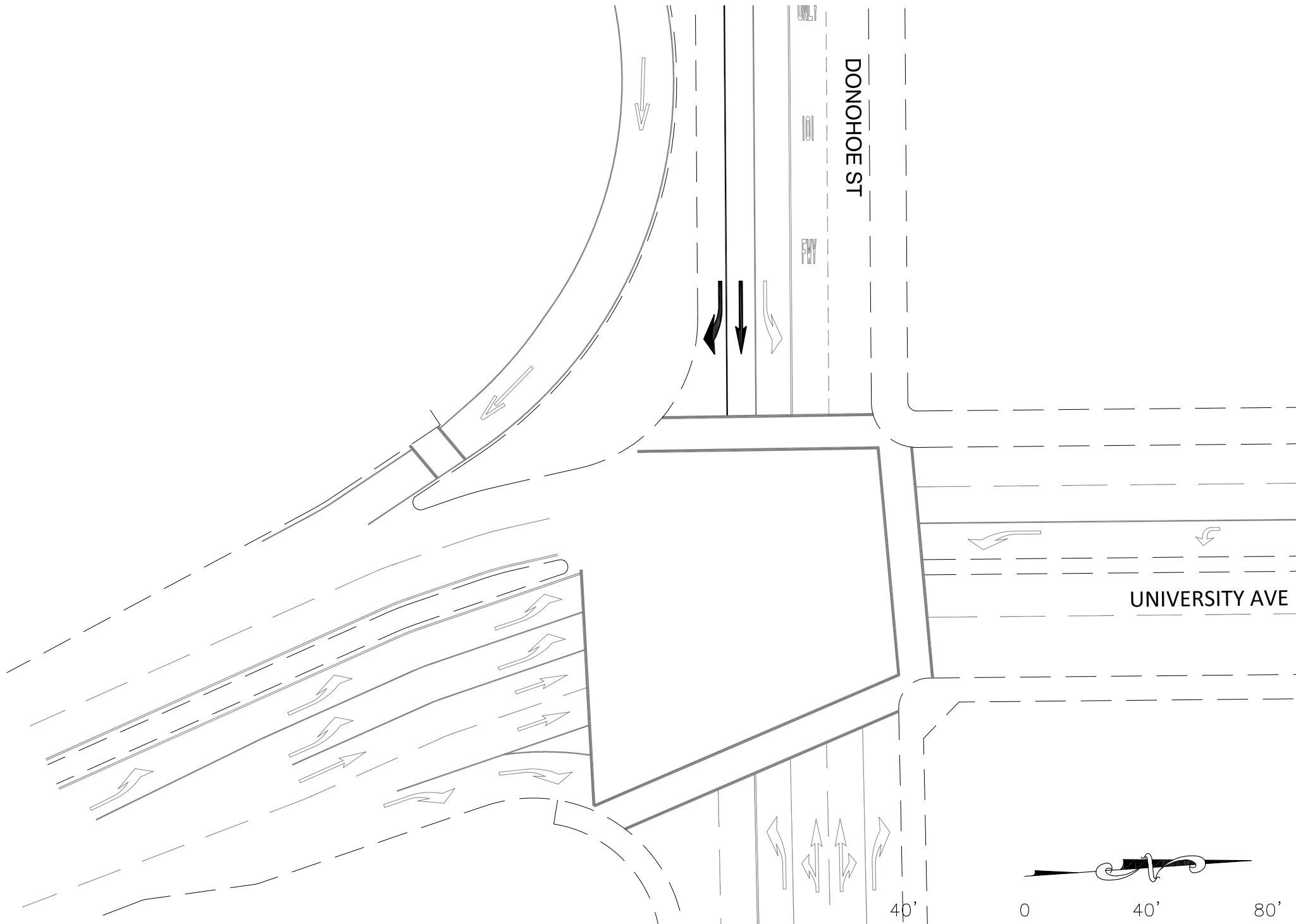
University Ave / Bayfront Exp (Proposed)



University Ave / Donohoe St (Existing)

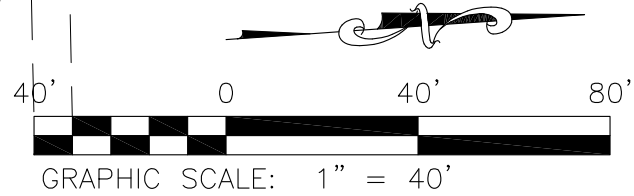




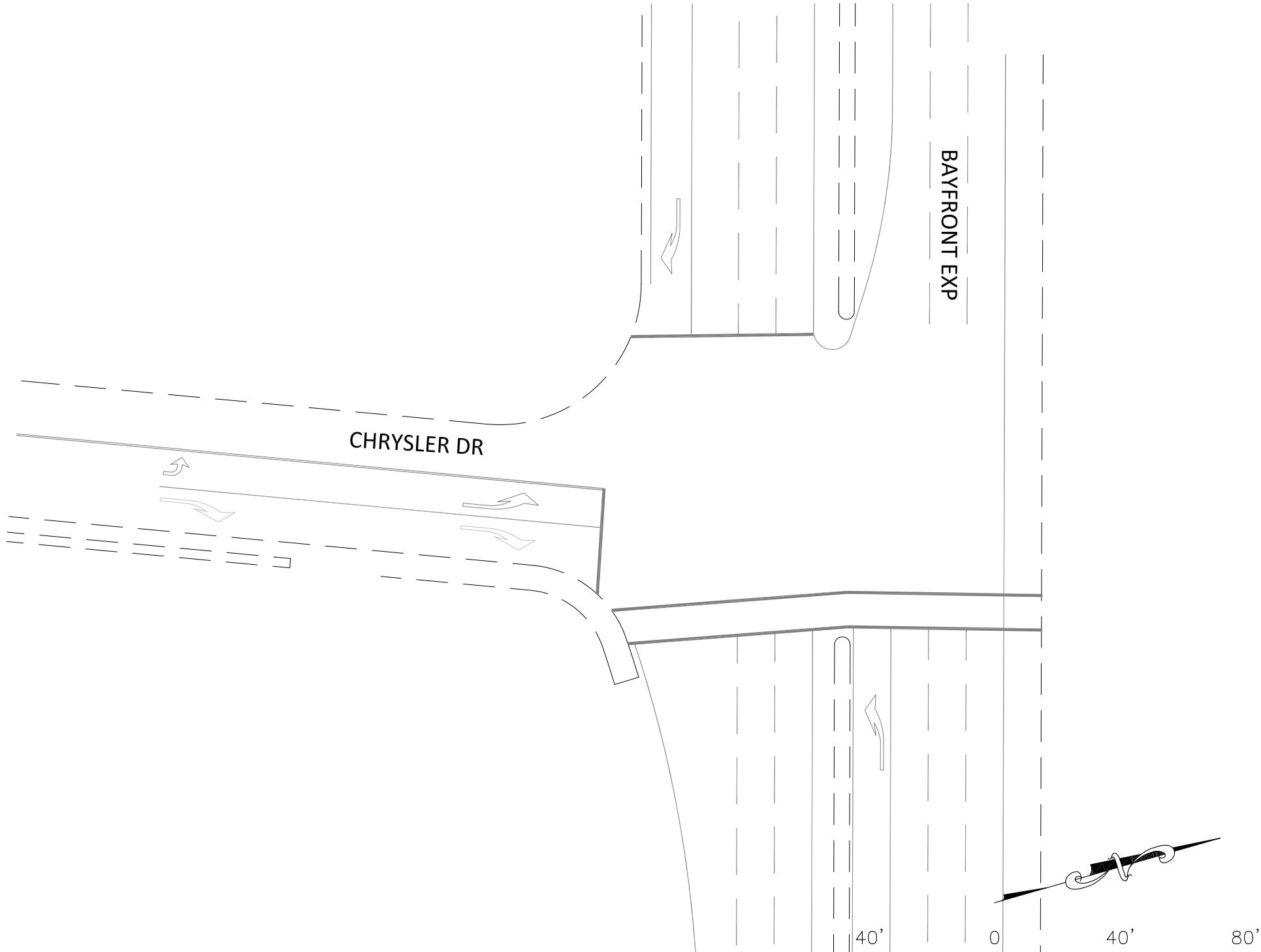


DONOHOE ST

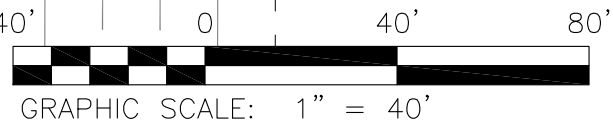
UNIVERSITY AVE

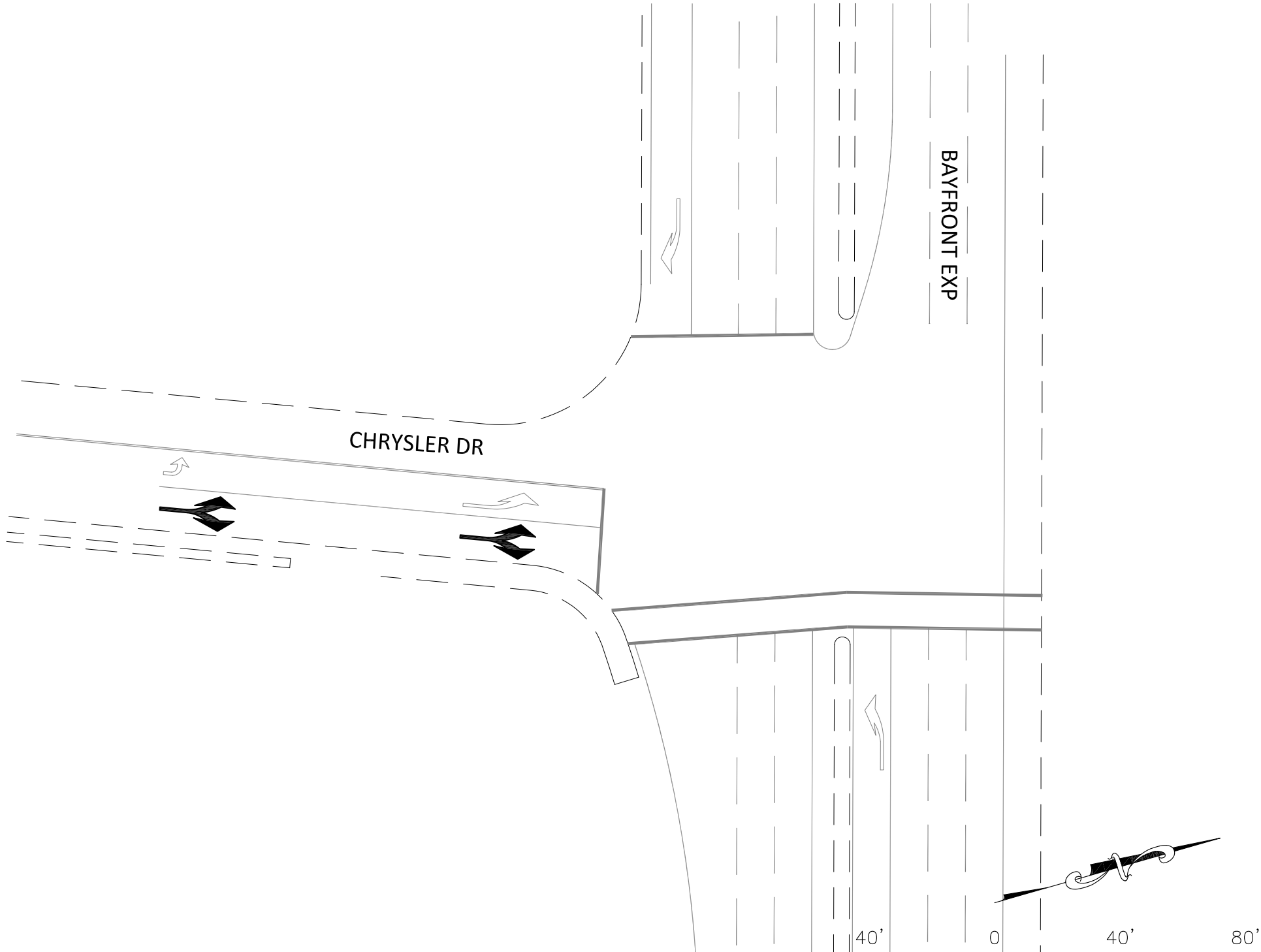


University Ave / Donohoe St (Proposed)



Bayfront Exp / Chrysler Dr (Existing)





CHRYSLER DR

BAYFRONT EXP

40' 0 40' 80'



GRAPHIC SCALE: 1" = 40'

Bayfront Exp / Chrysler Dr (Proposed)